TOWNSHIP 19 NORTH, RANGE 1 EAST, BOISE MERIDIAN, IDAHO
SECTION 24
PAYETTE NATIONAL FOREST – NEW MEADOWS RANGER DISTRICT
ADMINISTRATIVE SITE
LOTS 10, 11, 12, 13, 14, 15, 16, 17 AND 18
BLOCK 44, TOWNSITE OF NEW MEADOWS

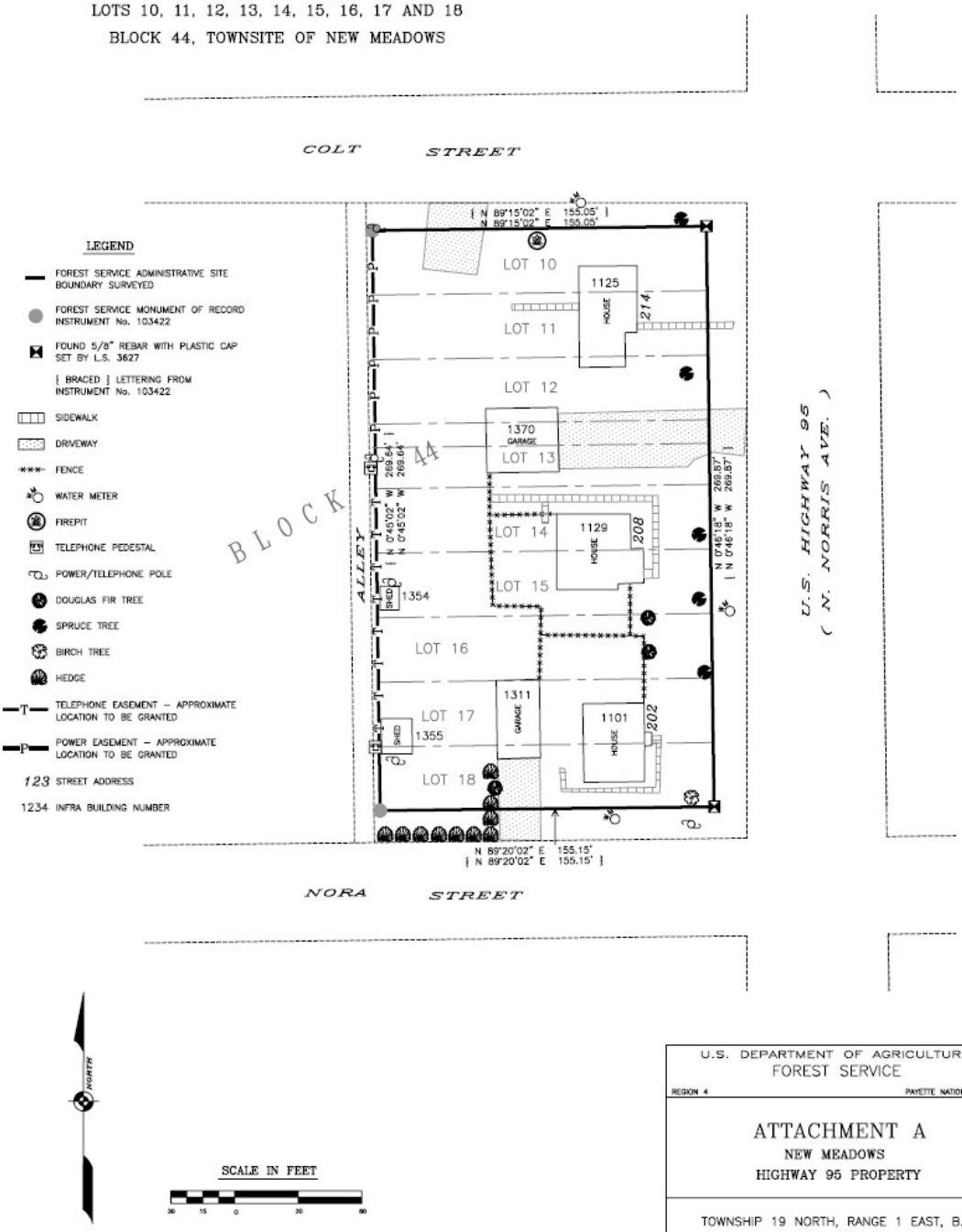

U.S. DEPARTMENT OF AGRICULTURE
FOREST SERVICE
REGION 4 PAYETTE NATIONAL FOREST

ATTACHMENT A
NEW MEADOWS
HIGHWAY 95 PROPERTY

TOWNSHIP 19 NORTH, RANGE 1 EAST, B.M.
SECTION 24
ADAMS COUNTY, IDAHO

Data use subject to license.

© 2004 DeLorme. XMap® 4.5.

www.delorme.com

MN (14.1° E)

0 18 36 54 72 90 mi

Data Zoom 6-0

Payette National Forest
New Meadows Highway 95 Property

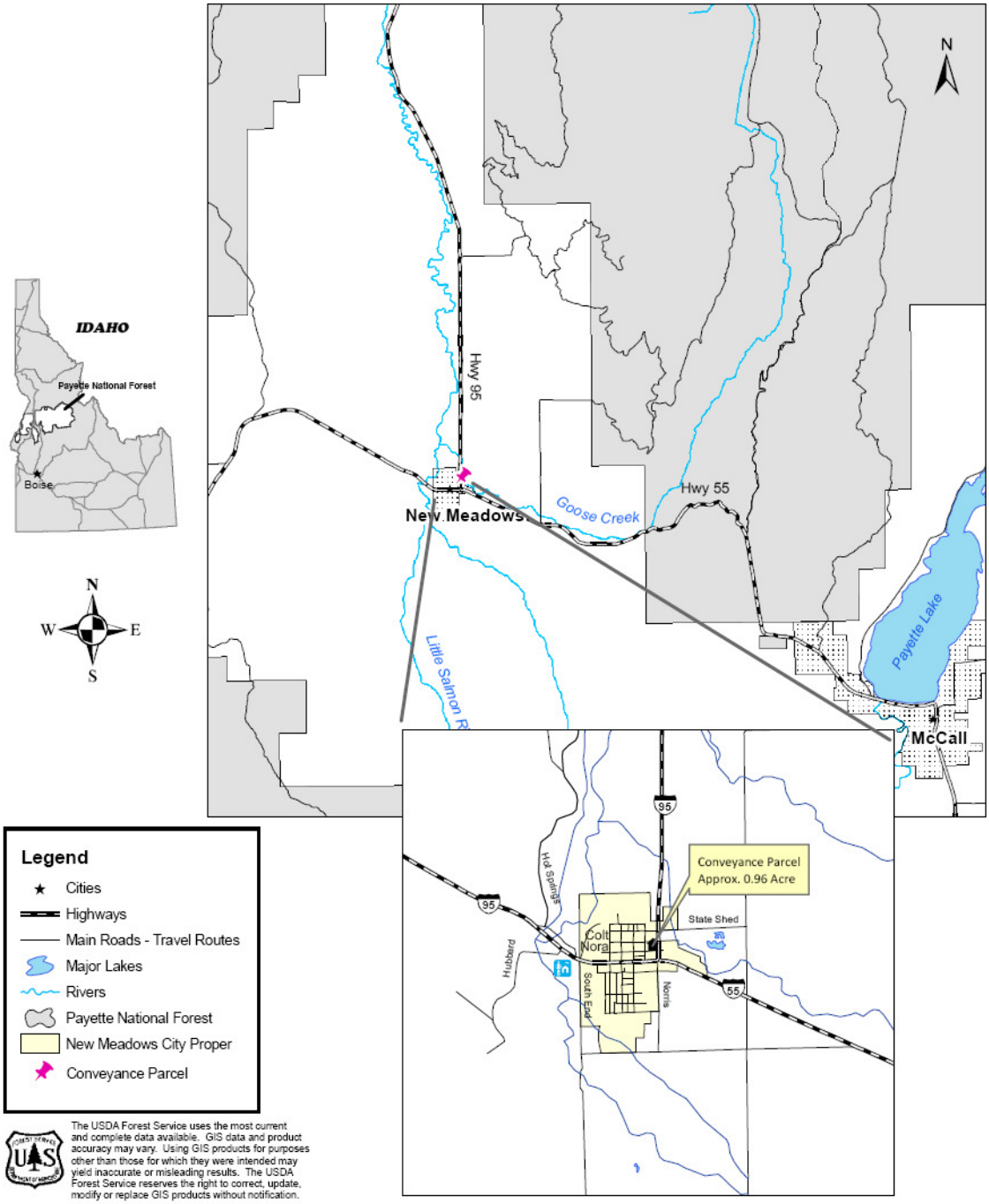

The USDA Forest Service uses the most current and complete data available. GIS data and product accuracy may vary. Using GIS products for purposes other than those for which they were intended may yield inaccurate or misleading results. The USDA Forest Service reserves the right to correct, update, modify or replace GIS products without notification.

Surrounding Interest Areas

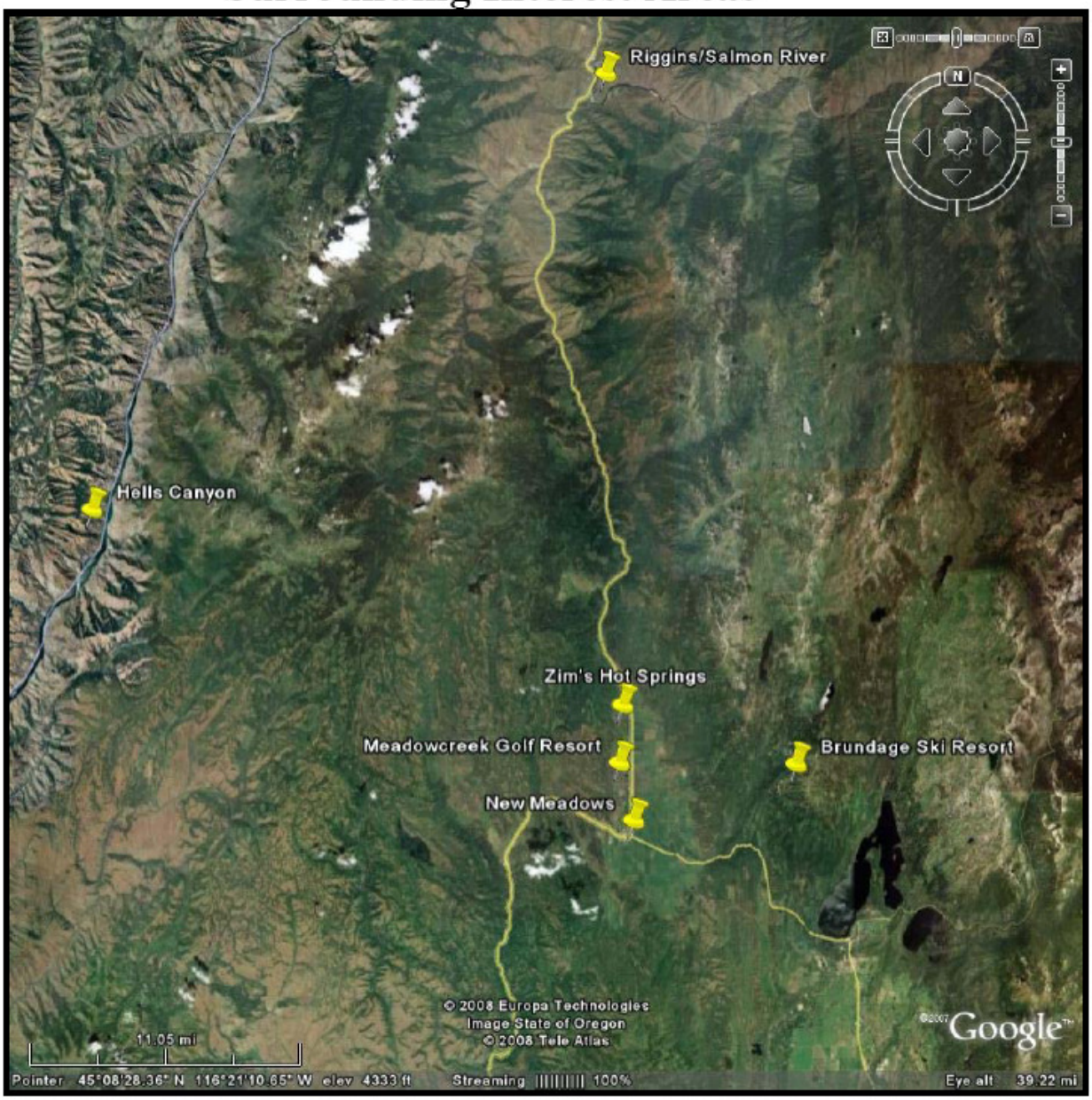

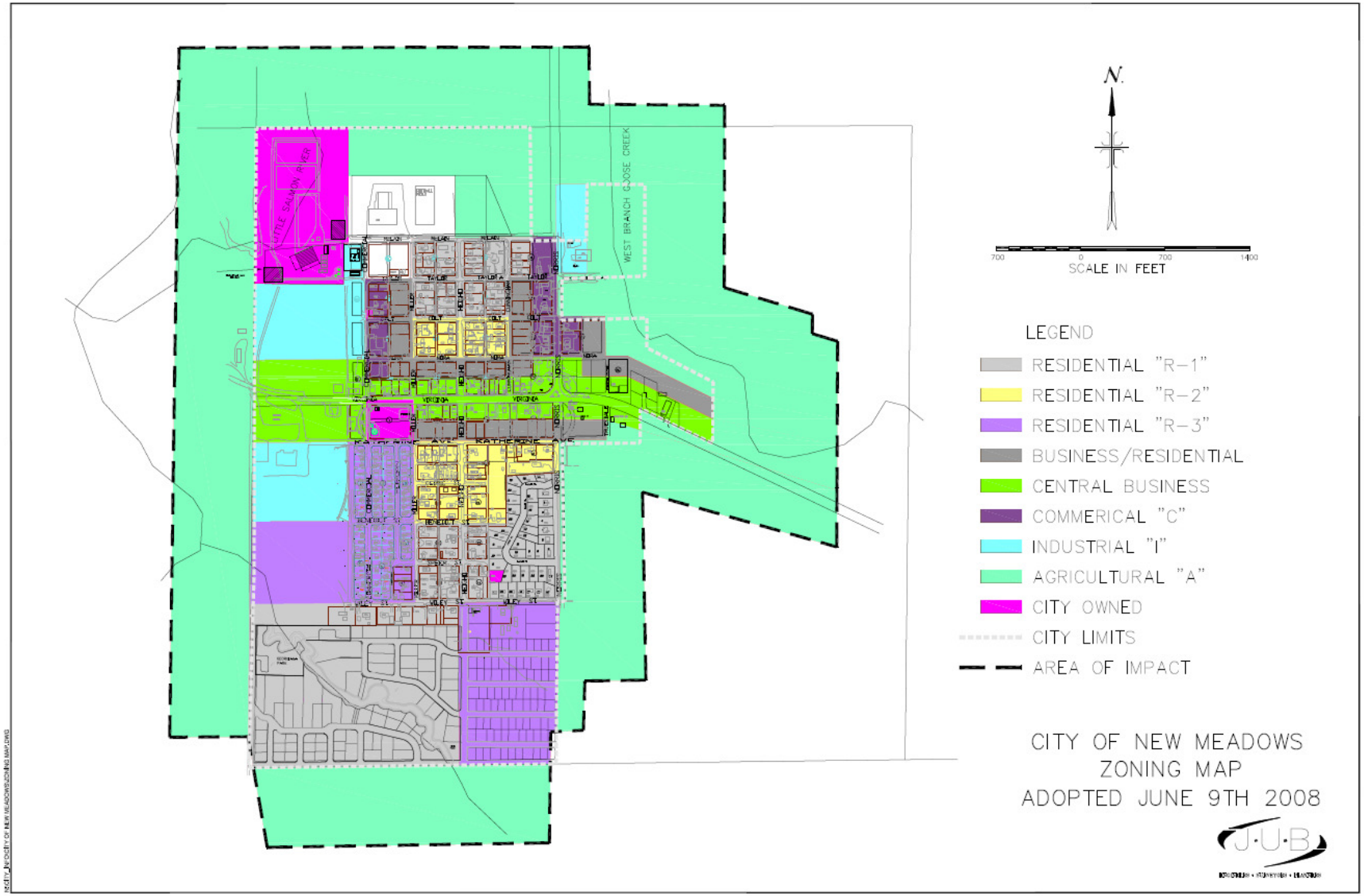
N.
700
0
700
1400
SCALE IN FEET
LEGEND
RESIDENTIAL "R-1"
RESIDENTIAL "R-2"
RESIDENTIAL "R-3"
BUSINESS/RESIDENTIAL
CENTRAL BUSINESS
COMMERICAL "C"
INDUSTRIAL "I"
AGRICULTURAL "A"
CITY OWNED
CITY LIMITS
AREA OF IMPACT
CITY OF NEW MEADOWS
ZONING MAP
ADOPTED JUNE 9TH 2008
J·U·B
WEST BRANCH GOOSE CREEK
LITTLE SALMON RIVER
KATHERINE AVE
VIRGINIA
TAYLOR
HEREDITY ST
VOLEY ST